






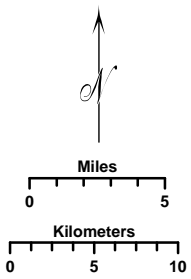
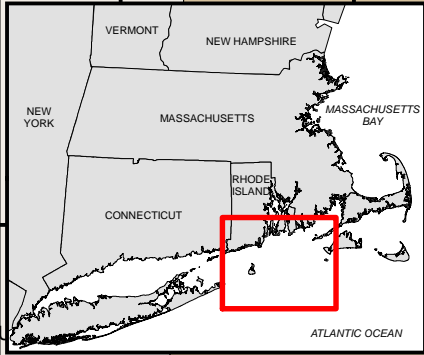
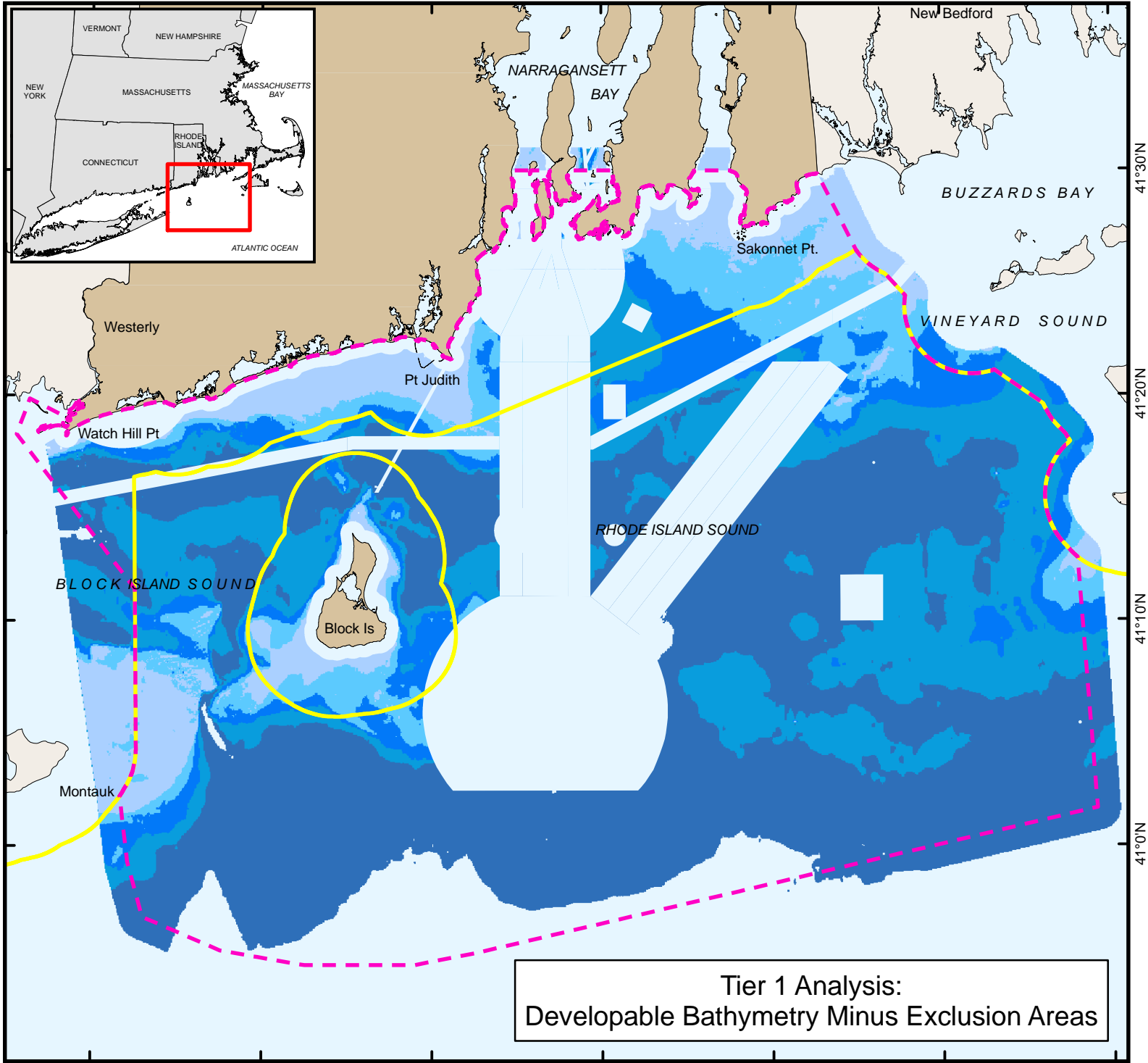


Rhode Island Ocean Special Area Management Plan (SAMP)

71°50'W 71°40'W 71°30'W 71°20'W 71°10'W 71°0'W 70°50'W

Map Key

-  OceanSAMP Study Area
-  State/Federal Waters Separation
- Developable Bathymetry**
-  20 Meter Max Depth
-  25 Meter Max Depth
-  30 Meter Max Depth
-  35 Meter Max Depth
-  50 Meter Max Depth



Coordinate System:
 Projection: RI Stateplane
 Units: Feet
 FIPS Zone: 3800
 Datum: NAD83

For Project Background Information:
<http://seagrant.gso.uri.edu/oceansamp>

For Project Map and Data Products:
http://www.narrbay.org/d_projects/oceansamp

**Tier 1 Analysis:
 Developable Bathymetry Minus Exclusion Areas**

